


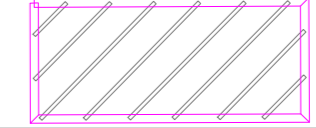




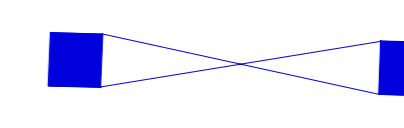



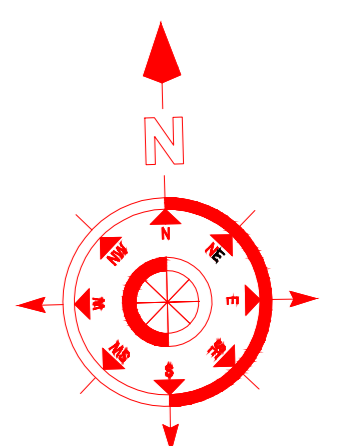
PROPOSED TOPOGRAPHICAL SURVEY FOR
GREENWOODS GOVERNMENT OFFICERS' WELFARE SOCIETY
GREATER NOIDA, PHASE 1

NAME OF WORK =

SYMBOL	PARTICULARS
	-B.T.ROAD
	-STORM WATER
	-SEWER LINE
	-STRU .BUILDING
	CHEMBER
	-COMPOUND WALL
	-INTERLOCKING
	- PARK
	-GATE
	-TBM

DRG . TITEL:- PLANE TABLE

PEPAR SIZE :-A0



TOTAL AREA-29 ACRES
TOTAL LENGTH OF ROAD -2.7 KMS
TOTAL LENGTH OF MAIN HOLE -2.32 KMS

CHECKED BY :-

J.E.

A.E.

E.E.

